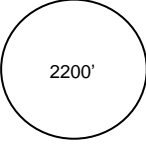

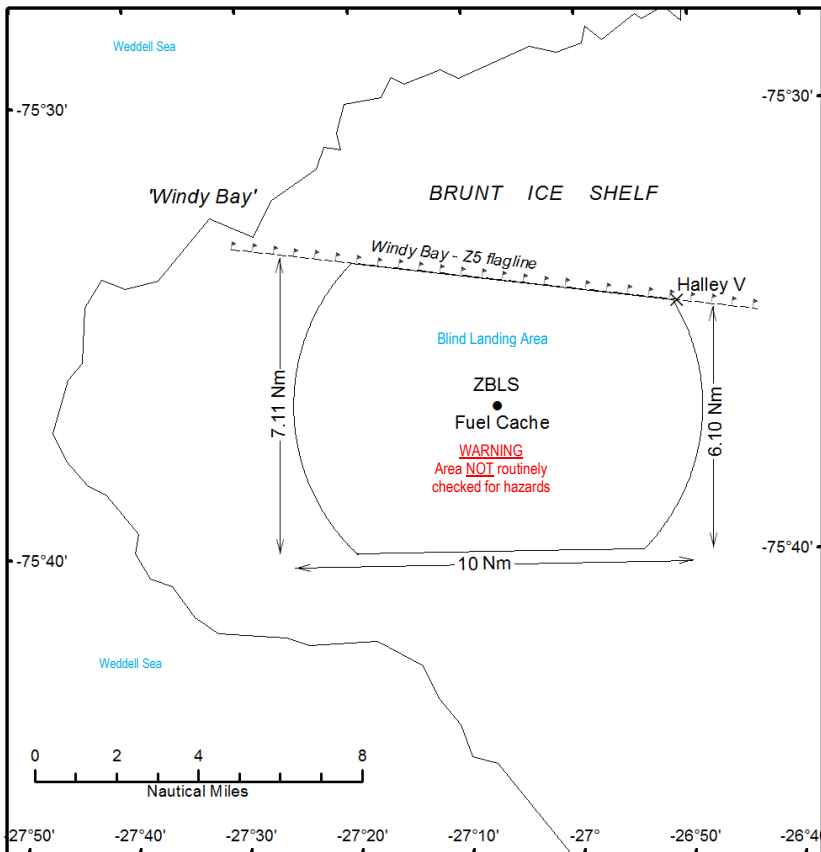


# EGAH Halley (Antarctica) Blind Landing Site

|  |                     |   |   |
|--|---------------------|---|---|
| Comms VHF 118.1 HF 5080, 5150, 7775  |                     |   |  <p>2200'</p> |
| Phone Iridium 881 652 407 928  |                     |   |   |
| <b>VFR Use Only</b>  | <b>Not Approved</b> | <b>Use at pilot's own risk</b>  | MSA 20 nm<br>ZBLS   |
| <b>ZBLS (Centre Position) S75 36.780 W027 07.200 (Nov 2016)</b>  |                     |   |   |
| <b>Caution:</b><br>1. Located on a moving ice shelf approximate movement 269°T at 448m/year.<br>2. Avoid fuel cache - marked with a drum marker and visible on aircraft w/x radar.<br>3. Prevailing wind easterly and sastrugi orientation east to west.<br>4. Area <b>NOT</b> routinely inspected for hazards or surface conditions.<br>5. Approximate elevation 100 feet amsl. |                     | ZBLS Fuel Cache Nov 2016<br> |   |



BAS is not responsible for and claims no right to the contents or accuracy of any of the information or procedures displayed on this chart

# EGAH Halley (Antarctica) Brunt Ice Shelf Area Chart

BAS is not responsible for and claims no right to the contents or accuracy of any of the information or procedures displayed on this chart

