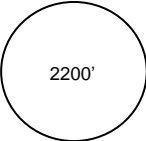

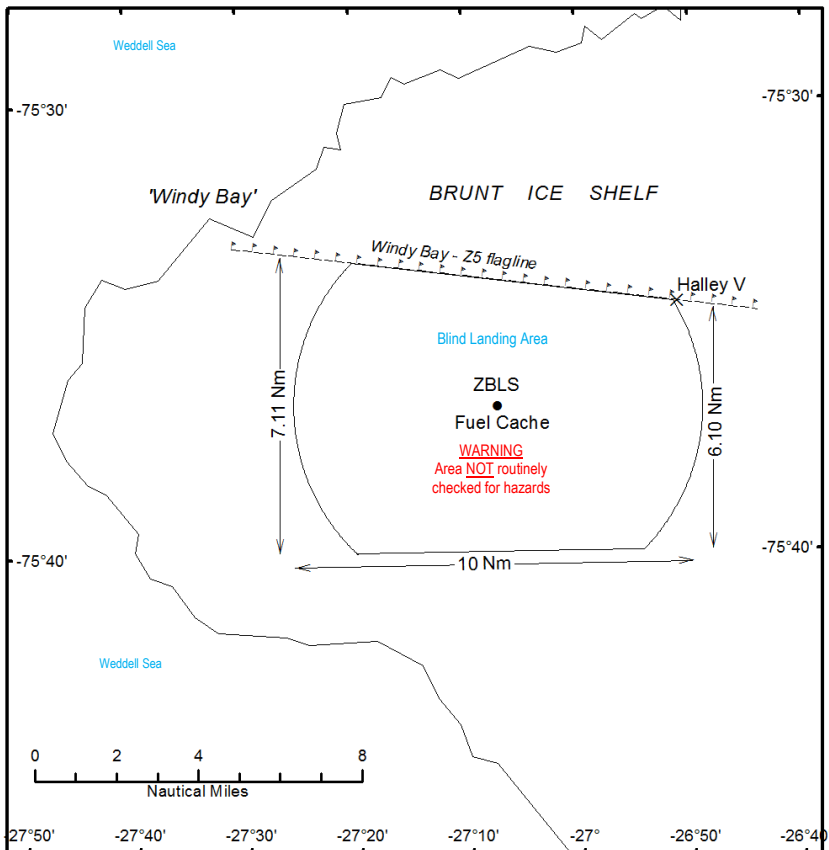


EGAH Halley (Antarctica) Blind Landing Site

Comms VHF 118.1 HF 5080, 5150, 7775			 2200'
Phone +44 1223 221771 Iridium 881 631 831 227			
VFR Use Only	Not Approved	Use at pilot's own risk	MSA 20 nm ZBLS
ZBLS (Centre Position) S75 36.780 W027 07.200 (Nov 2016)			
Caution: <ol style="list-style-type: none"> 1. Located on a moving ice shelf approximate movement 269°T at 448m/year. 2. Avoid fuel cache - marked with a drum marker and visible on aircraft w/x radar. 3. Prevailing wind easterly and sastrugi orientation east to west. 4. Area NOT routinely inspected for hazards or surface conditions. 5. Approximate elevation 100 feet amsl. 		<u>ZBLS Fuel Cache Nov 2016</u> 	



BAS is not responsible for and claims no right to the contents or accuracy of any of the information or procedures displayed on this chart

EGAH Halley (Antarctica) Brunt Ice Shelf Area Chart

BAS is not responsible for and claims no right to the contents or accuracy of any of the information or procedures displayed on this chart

